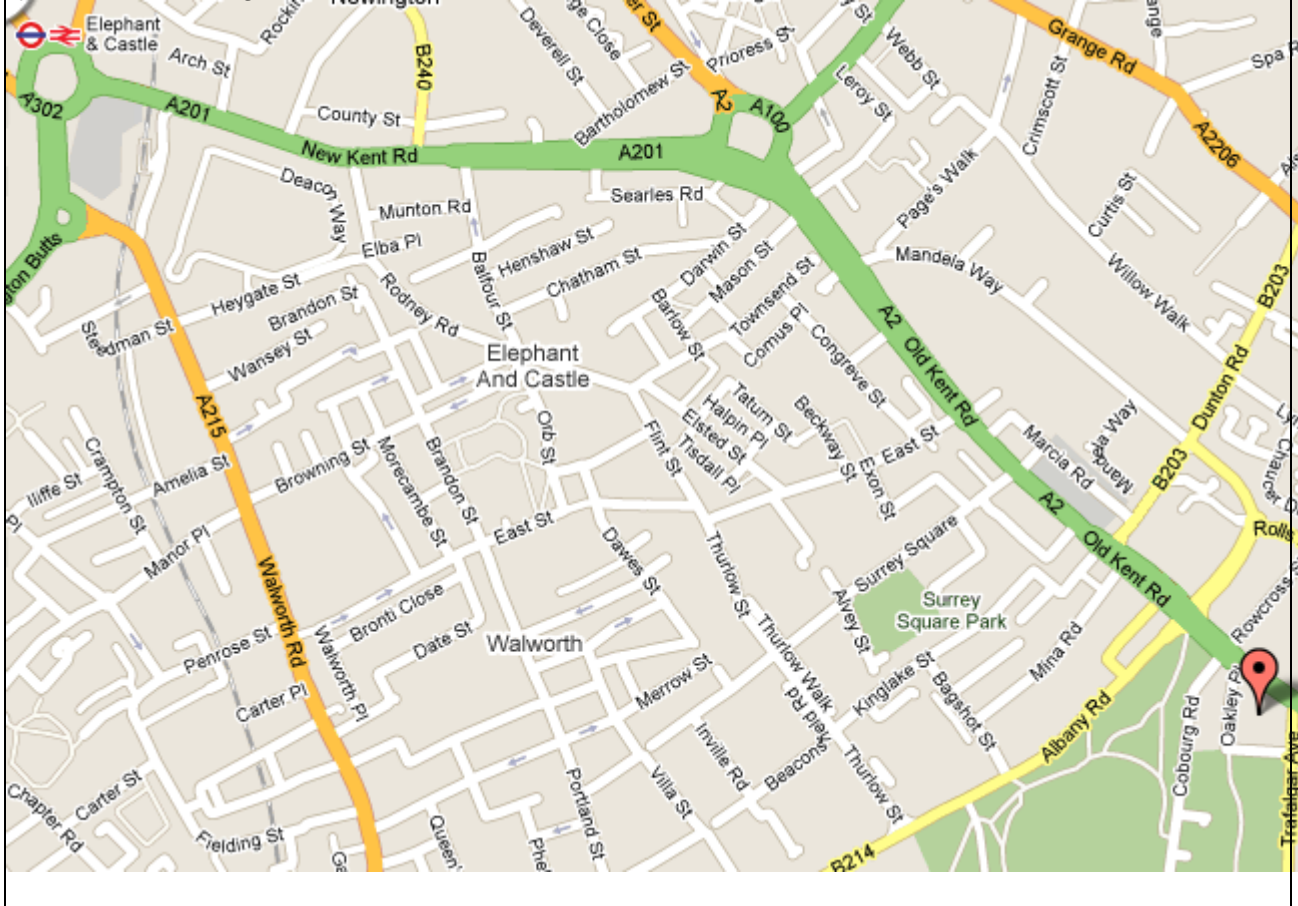


JACOB ALDRIDGE MONOPOLY PUB CRAWL

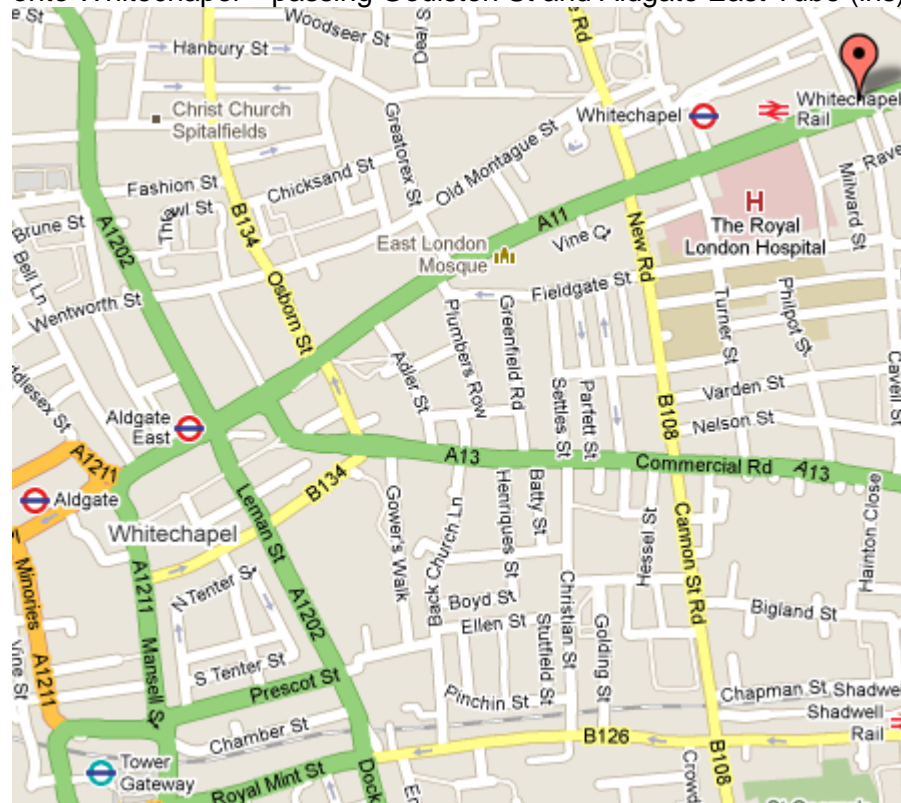
PLANNING MAP, 2011

Visit <http://everydaydreamholiday.com/2013/03/06/monopoly-pub-crawl-london> for the full story – we did NOT stick to this schedule!

1. OLD KENT ROAD	Lord Nelson 386 Old Kent Rd	11am
<p>Walk to Clapham North Tube Station Purchase a Zone 1-2 Off Peak Travelcard (these include Buses) for all day Saturday and until 0430 Sunday morning, for £5.60 ea Catch Northern Line tube to Elephant and Castle Find Bus Stop E Catch 1, 53, 63, 172, 188, 363 or 453 to Old Kent Road - through large roundabout; alight after Humphrey / Rowcross St (lhs) and Albany / Cobourg /Oakley Rd (rhs) and Burgess Park (rhs) just before Trafalgar Ave (rhs)</p>  <p>The map shows the Elephant and Castle area in London. A green line highlights the route along Old Kent Road (A2). Key streets shown include Elephant and Castle, Walworth, and Surrey Square Park. A red pin is located on Old Kent Road near Trafalgar Avenue. Various bus routes are marked with numbers like A201, A215, B203, and B214.</p>		

WHITECHAPEL ROAD	The Blind Beggar 337 Whitechapel Rd The Aldgate Exchange 133 Whitechapel Rd	11.45am
------------------	--	---------

Catch Bus **78** from either Old Kent Road or Dunton St (heading towards 'Calvert Ave E2') This bus will take you down Tower Bridge Rd, across Tower Bridge, close to Fenchurch St Station. Alight at Aldgate Stop R – the Aldgate Tube Station, just after Prescott and Alie St (rhs) Walk away from Aldgate Tube down Aldgate High St, across Middlesex St (under subway) and onto Whitechapel – passing Goulston St and Aldgate East Tube (lhs)

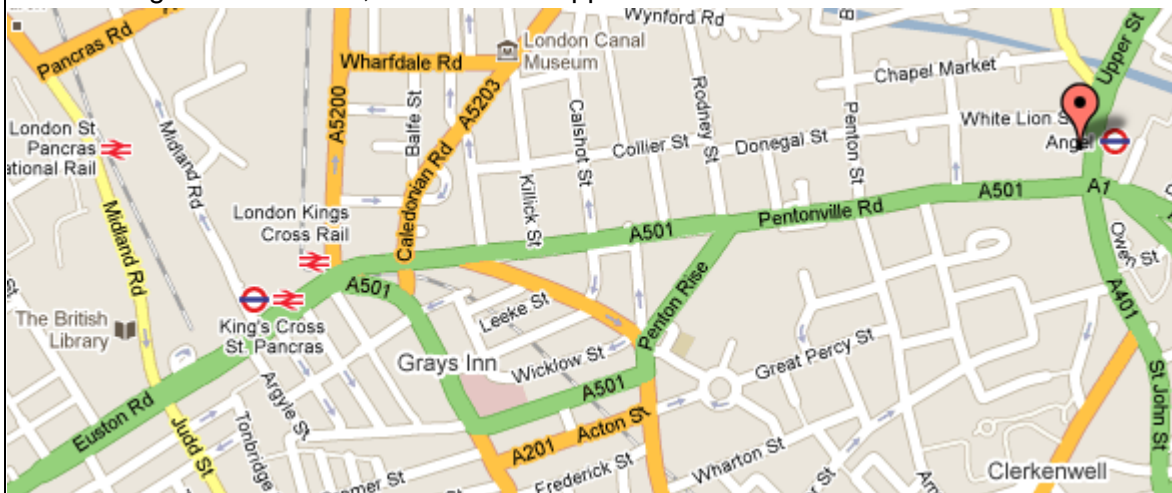


KING'S CROSS STATION	Duke of York / Coopers – Platform 8 (May be closed) The Fellow 24 York Way	12.05
----------------------	--	-------

Walk to either Whitechapel (Blind Beggar) or Aldgate East Tube Stop
Catch Hammersmith & City line to King's Cross Station

THE ANGEL, ISLINGTON	The Angel 3-5 Islington High St Old Red Lion 418 St John's St (back across Pentonville)	12.20
----------------------	--	-------

Catch the Northern Line from King's Cross east to Angel (1 Stop) OR
Walk along Pentonville Rd; turn left onto Upper St



EUSTON ROAD	O'Neills 73-77 Euston Road	12.35
-------------	-------------------------------	-------

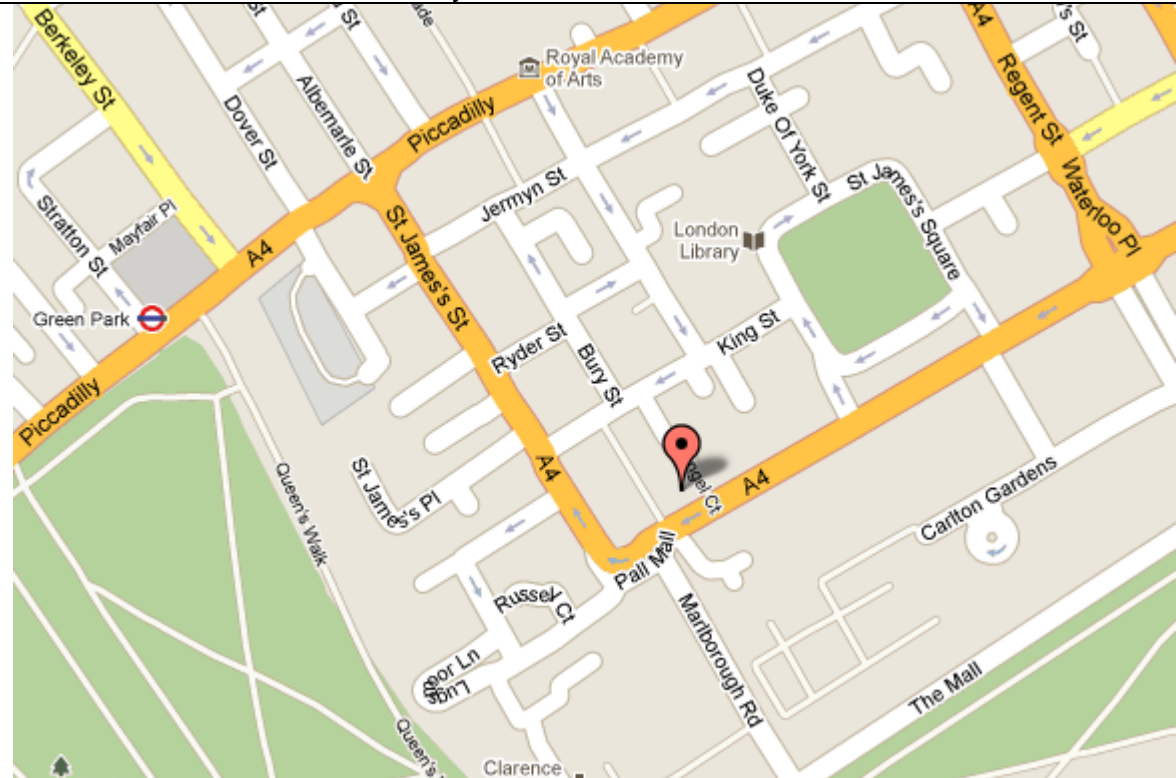
Walk to the city side of Pentonville Rd
Catch the **30,73 or 214** bus to King's Cross – Euston Road is opposite the Station

PENTONVILLE ROAD	The Castle 54 Pentonville Road Lunch??	13.10
------------------	--	-------

On the bus again (or walk), back up Pentonville Rd

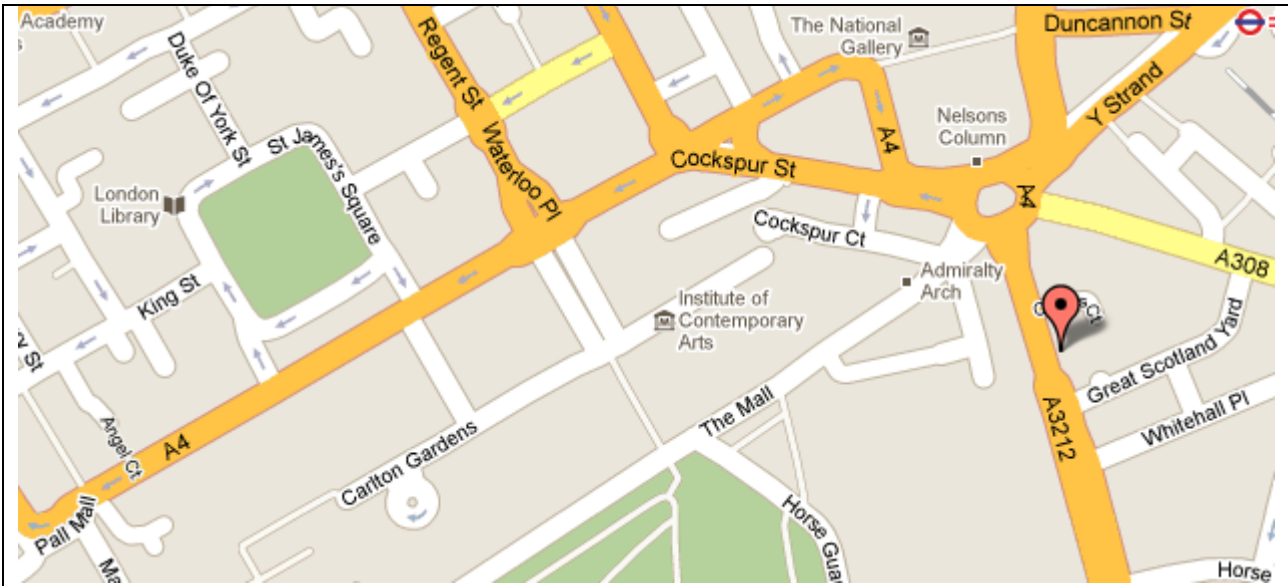
PALL MALL	The Red Lion 23 Crown Passage	13.45
-----------	----------------------------------	-------

Go back down Pentoville Road to King's Cross Station
 Take the Picadilly line to Green Park.
 Turn right out of the station and walk down Picadilly to St. James Street on the right.
 Walk down St. James Street until you reach Pall Mall and turn left.



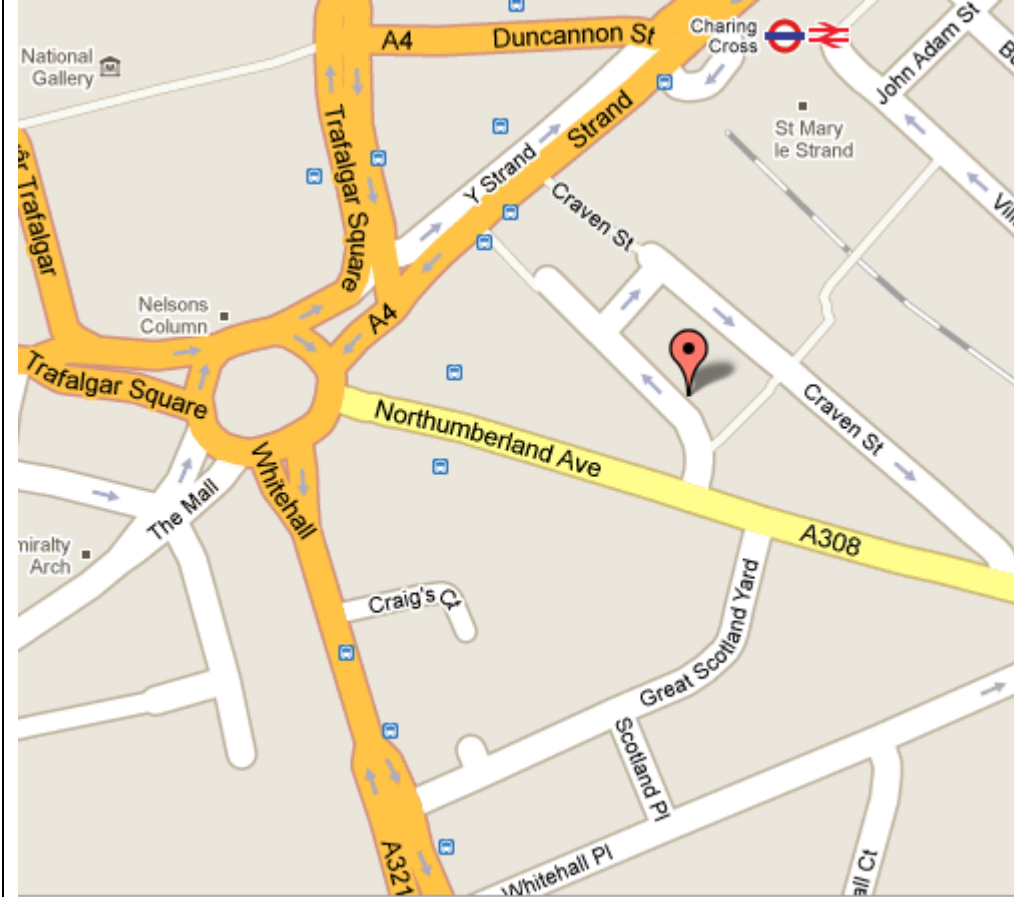
WHITEHALL	The Clarence 53, Whitehall Lord Moon or the Mall	14.00
-----------	--	-------

Back to Pall Mall and turn left.
 Continue until you reach Waterloo Place, cross the road and continue up Pall Mall. Go down
 Cockspur Street and continue on the right hand side to Whitehall.
 Carry on round the corner, past the Whitehall Theatre.

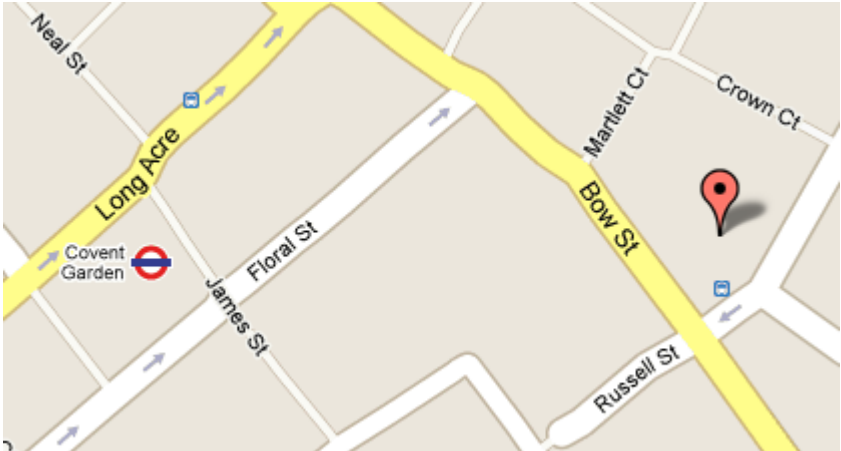
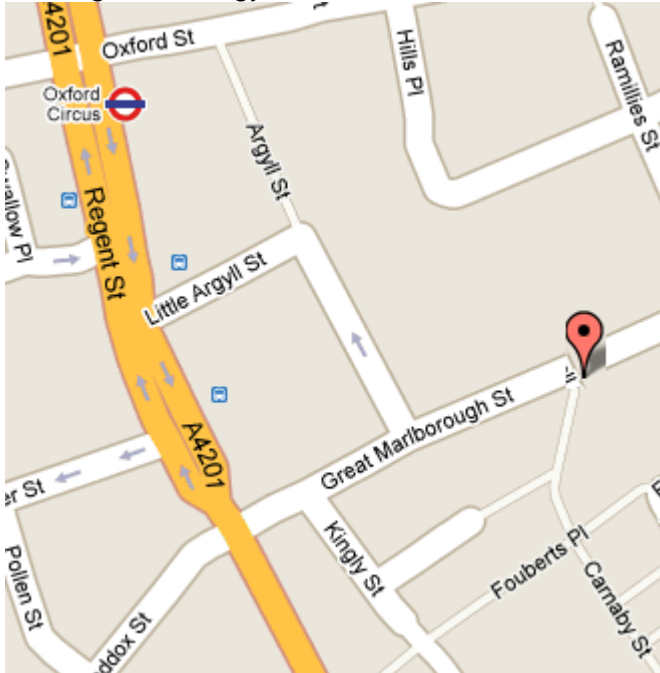


NORTHUMBERLAND AVENUE	The Sherlock Holmes 10-11 Northumberland St	14.15
-----------------------	--	-------

Walk up to Trafalgar Square. Cross the road, and take the first road on the right



(Northumberland Avenue). Walk down the road and you'll see The Sherlock Holmes ahead on the left at the bottom of Northumberland Street.

MARYLEBONE STATION	The Victoria and Albert Marylebone Station	14.40
<p>Walk up Northumberland Street and turn right to Charing Cross Station. Take the Bakerloo line to Marylebone. Enter the station, and go right to the end, where you will find the pub on your left.</p>		
BOW STREET	The Marquess of Anglesey 39 Bow St	14.55
<p>Take the Bakerloo line. Change at Piccadilly Circus for the Piccadilly line. Take the Piccadilly line to Covent Garden. Come out of the station and turn right, walking along Long Acre (away from the Piazza). Turn right onto Bow Street.</p> 		
MARLBOROUGH STREET	O'Neills 37-38 Great Marlborough Street	15.30
<p>Turn right back up Bow Street. Turn right at the end and walk down Long Acre/Great Queen Street to Kingsway. Turn left and walk up to Holborn tube station. Take the central line to Oxford Circus. Exit on the SE corner and walk down Oxford St toward Tottenham Court Road. Turn right onto Argyll Street and left onto Marlborough Street.</p>  <p>O'Neills is on the corner of Carnaby Street.</p>		

VINE STREET	The Leicester Arms (Glasshouse St) Bentley's Below or Gauchos Grill (Swallow St)	1600
-------------	---	------

Walk down Carnaby Street and turn right onto Beak Street, then left onto Warwick St. The pubs are at the end of the road as it meets Glasshouse Street. There are no pubs on Vine Street, and the bars on Swallow St are difficult to get into.



THE STRAND	The Wellington 351 The Strand	1630
------------	----------------------------------	------

Head to Piccadilly Circus Tube – catch the Piccadilly Line two stops to Covent Garden. Again, walk down Long Acre, along Bow St then Wellington St to The Strand.



FLEET STREET	The Old Bank of England 194 Fleet Street Ye Old Cheshire Cheese 145 Fleet Street	1710
--------------	---	------

Head left down The Strand to the end – it kind of turns into Fleet Street
Keep walking down Fleet Street

TRAFALGAR SQUARE	Halfway II Heaven (gay bar) 7 Duncannon St The Chandos 29 St Martin's Lane	1750
------------------	---	------

Take the **11, 15 or 23** bus back up along The Strand to Charing Cross
Opposite Charing Cross is Duncannon Street, a slip way to the Square (or head up to St Martin's Lane, B404 on the map below)



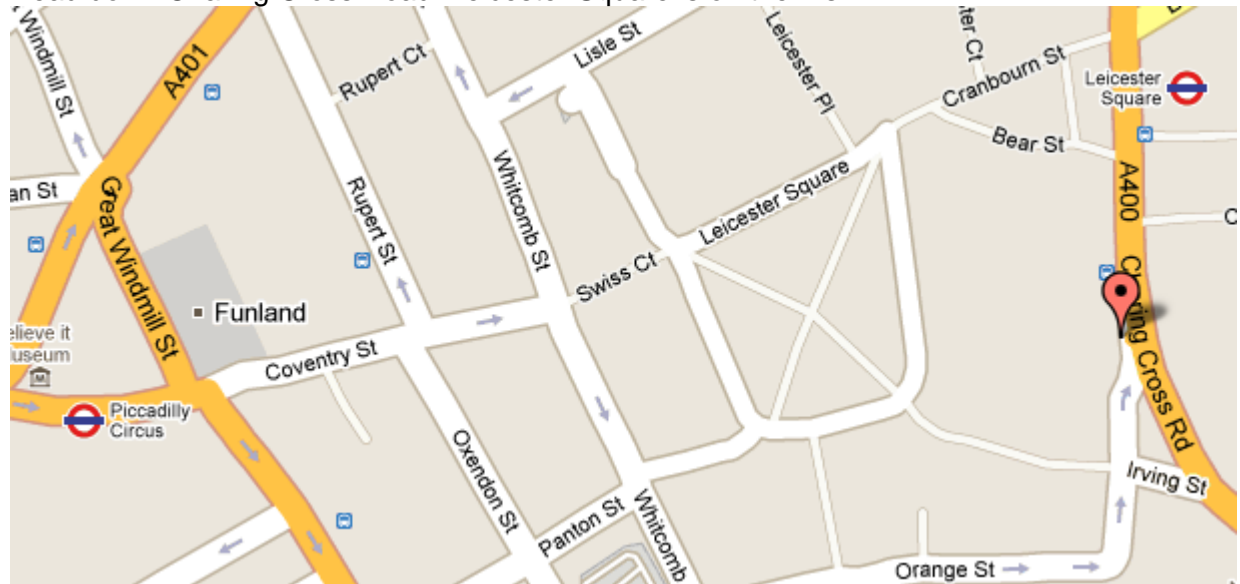
FENCHURCH ST STATION	The Fen Fenchurch St Station	1815
----------------------	---------------------------------	------

Walk to Embankment Tube Station (Past Charing Cross)
Catch the District or Circle line to Tower Hill 5/6 Stops
Use the map to head towards Fenchurch St Station



LEICESTER SQUARE	The Moon Under Water 28 Leicester Square	1840
------------------	---	------

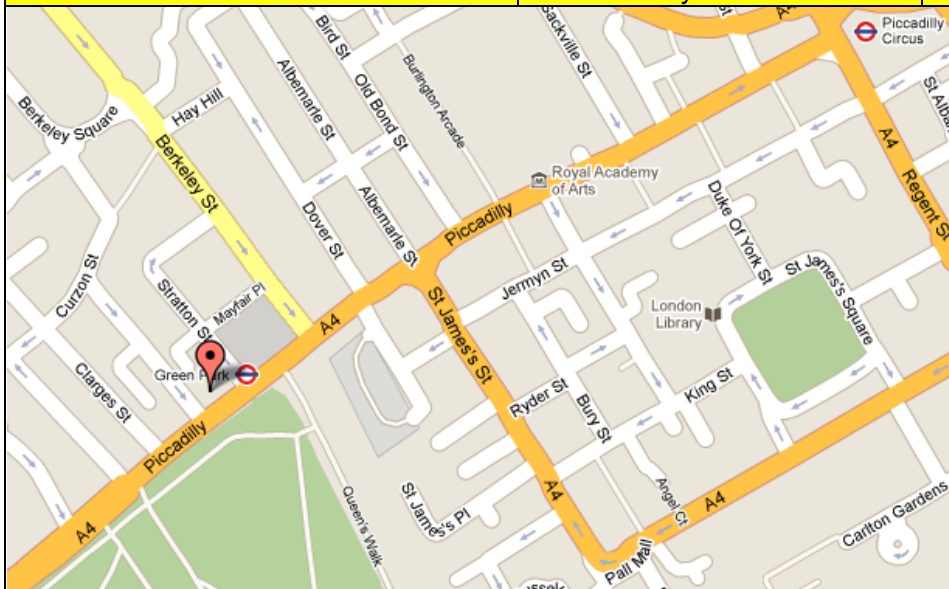
Catch the Tube back to Embankment; change to the Northern Line for Leicester Square
Head down Charing Cross Road. Leicester Square is on the rhs



COVENTRY STREET	With Dinner? The Comedy 7 Oxendon St	1910
-----------------	--	------

Walk diagonally across Leicester Square and take the Swiss Ct exit
Cross Whitcomb St into Coventry Street
Perhaps have Dinner and a beer on Coventry Street (eg, TGI Fridays)

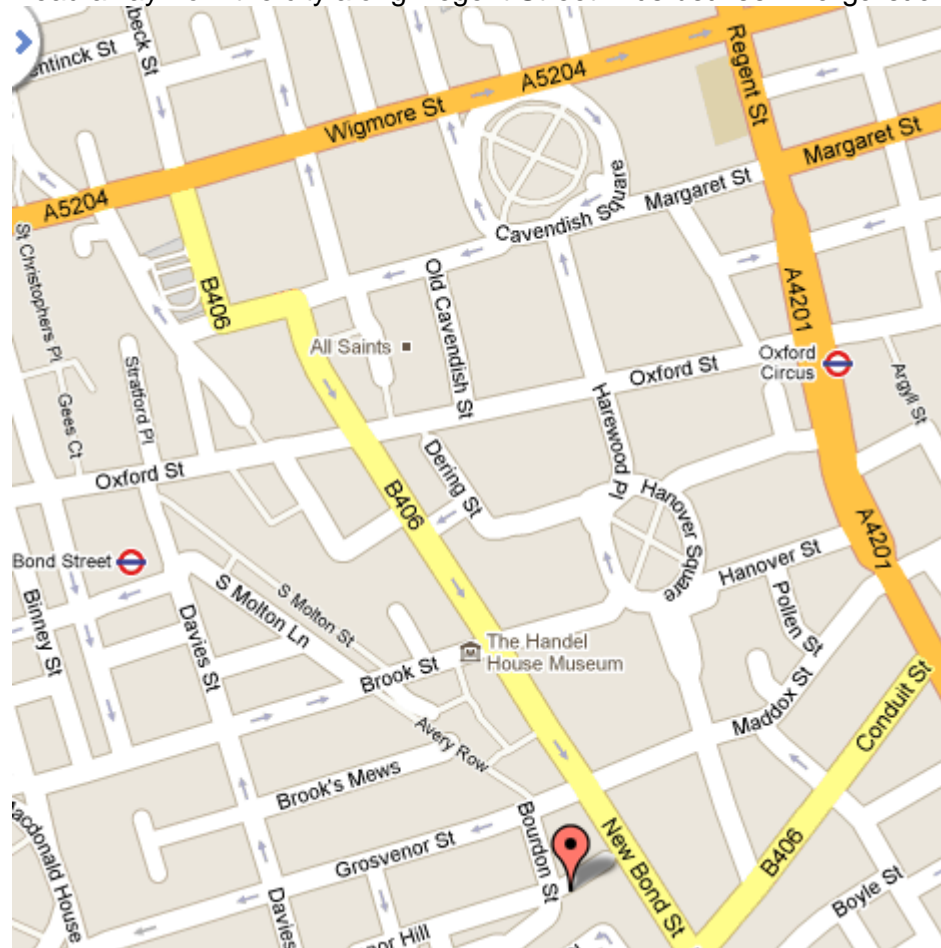
PICCADILLY	Henry's Café Bar 80 Piccadilly	1950
------------	-----------------------------------	------



Either walk down Piccadilly (past Piccadilly Circus) or catch a tube on the Piccadilly Line from Piccadilly Circus to Green Park.
If walking, go to the first Piccadilly bar you find – you'll be walking back!

REGENT STREET	All Bar One 289 Regent St	2030
----------------------	------------------------------	------

Either Catch the tube from Green Park (Victoria Line) or Piccadilly Circus (Bakerloo Line) to Oxford Circus (1 stop).
Head away from the city along Regent Street – it's between Margaret and Wigmore.



OXFORD STREET	Find One	2100
----------------------	----------	------

Walk back down to Oxford St and turn right (towards Bond Street Tube)
Find a pub

BOND STREET	Find One	2130
--------------------	----------	------

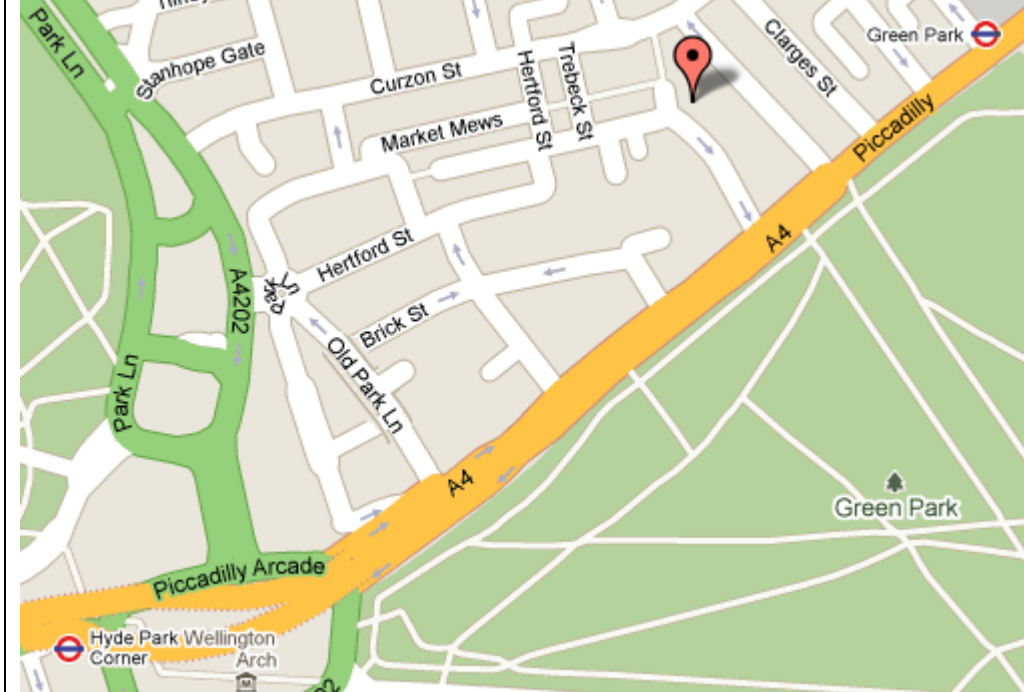
Turn left onto Bird St (B406 in the map above) until it turns into New Bond St
Find a pub

LIVERPOOL STREET STATION	The Hamilton Hall	2200
---------------------------------	-------------------	------

Head back to Bond Street Tube – Catch the Central Line to Liverpool Street
Take the Bishopgate Exit – The Hamilton Hall should be right there

PARK LANE	The Rose and Crown 2 Old Park Lane	2230
-----------	---------------------------------------	------

Catch the Central Line back to Marble Arch
Turn left onto Park Lane, and continue on down. Just after you pass the Hilton, Old Park Lane dives off to the left parallel to Park Lane. The pub is down here on the left.



MAYFAIR	Ye Grapes Shepherd's Market, Mayfair The King's Arms 2 Shepherds Market	Time
---------	--	------

Either head down Piccadilly, or back up Old Park Lane and down Curzon or Hertford St
There is actually a Mayfair Place off Berkley St (just past the Green Park tube station)
After this YOU HAVE FINISHED
Catch the Victoria Line tube from Green Park to Brixton and GO TO BED